



























LEGEND							
	Residential Single Dwelling - Large Lot (R1-L)		Phase Boundary		Walkout Split Transitional Lot		Regional Trail
	Residential Single Dwelling - Medium Lot (R1-M)		Lot Dimensions		Transitional Lot		Community Amenity
	Residential Single Dwelling - Small Lot (R1-S)		Lot Number		Civic Address		
	Residential Multi-Dwelling - (R2 - Duplex)		Block Number		Driveway Location		
	Residential Multi-Dwelling - (R2-Townhouse)		Level Lot		Future Community Amenity		Entry Feature Location
	Residential Medium Density (R3)		Level Lot Back to Front Drainage		Berm Fence		
	Municipal Reserve		Walkout Lot		Park Fence		
	Public Utility Lot (PUL) & Stormwater Pond		Walkout Split Lot				

# OVERALL MARKETING PLAN